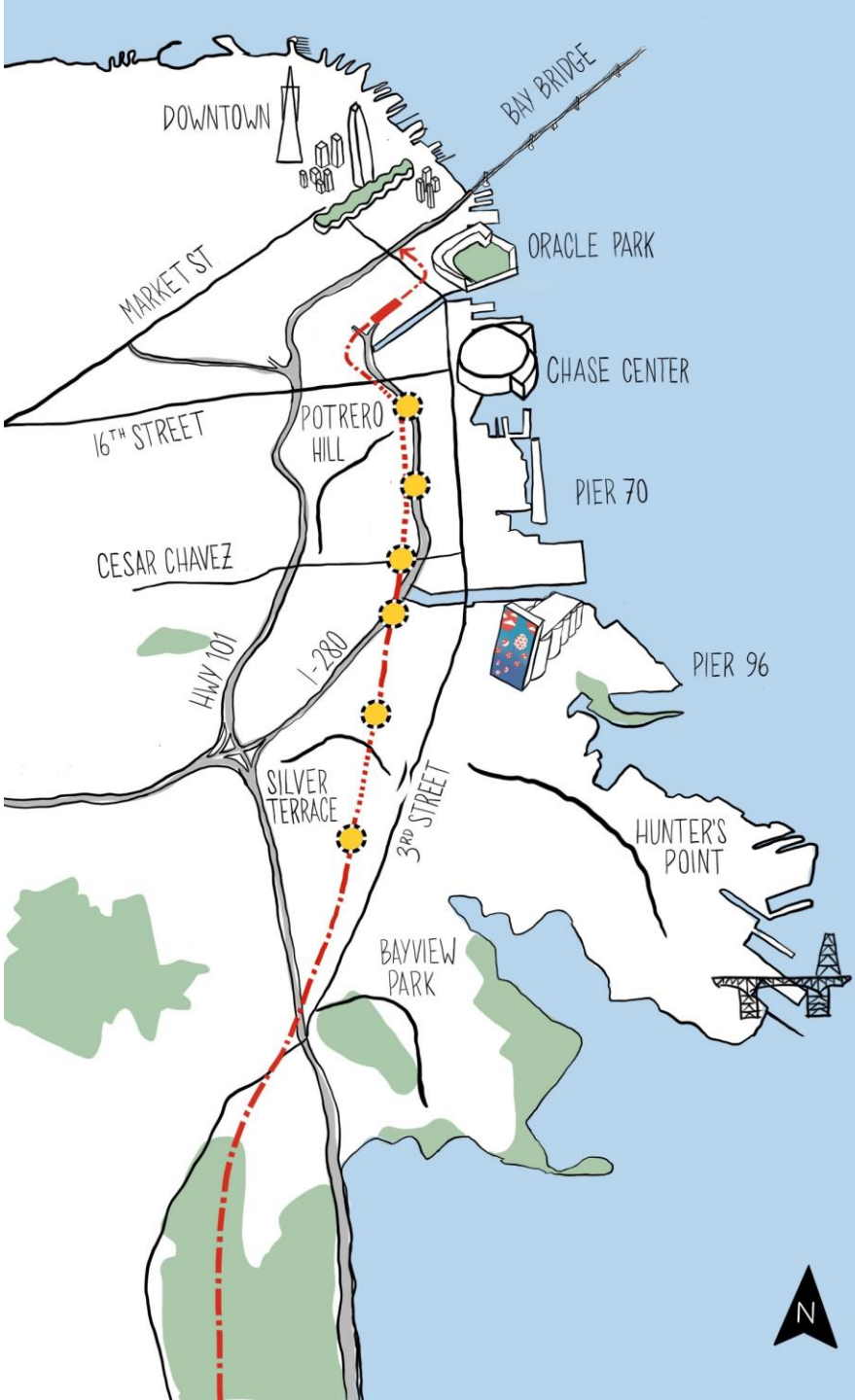


# Southeast Rail Station Study (SERSS) Update



- Study Overview
- Station Options
- Public Outreach

# Study Overview

- The City is planning for the future of rail in the southeastern part of San Francisco.
- We want to restore regional rail access to the Bayview-Hunters Point communities.
- The Pennsylvania Avenue Extension (PAX) tunnel could require the redesign or relocation of 22<sup>nd</sup> Street Station.
- Starting in 2020, the Planning Department and partner agencies conducted a planning study to determine what station locations could address these needs.
- We recommend that the City plan for two Caltrain stations in this area in the future:
  - A station at or near the existing 22<sup>nd</sup> Street Station
  - A new station in the Bayview

# Potential Station Locations

22<sup>nd</sup> Street Zone – Station Options

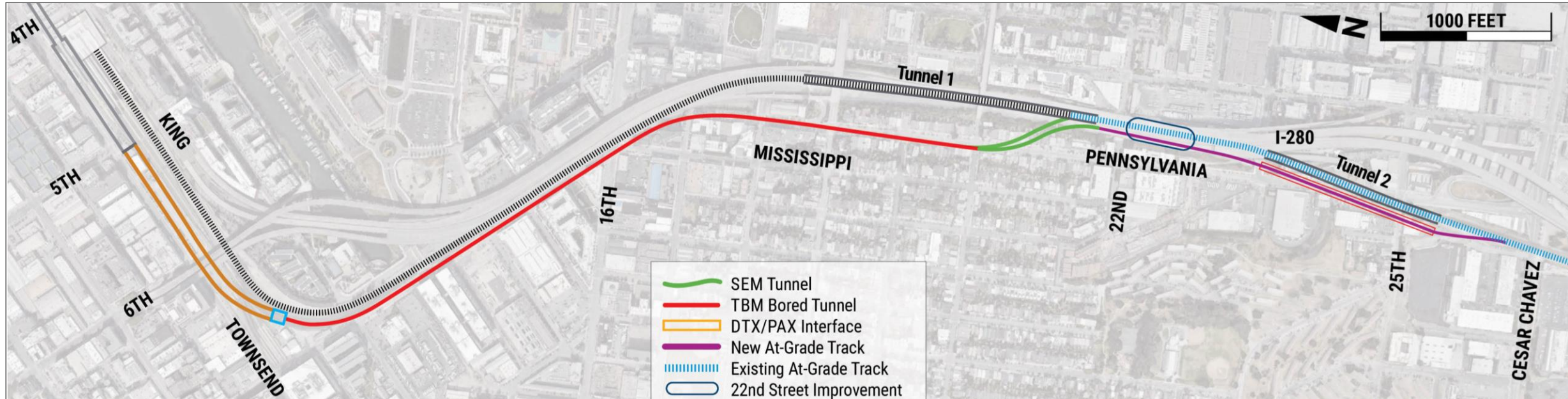
Bayview – Station Options



## MAP LEGEND

● Station Options

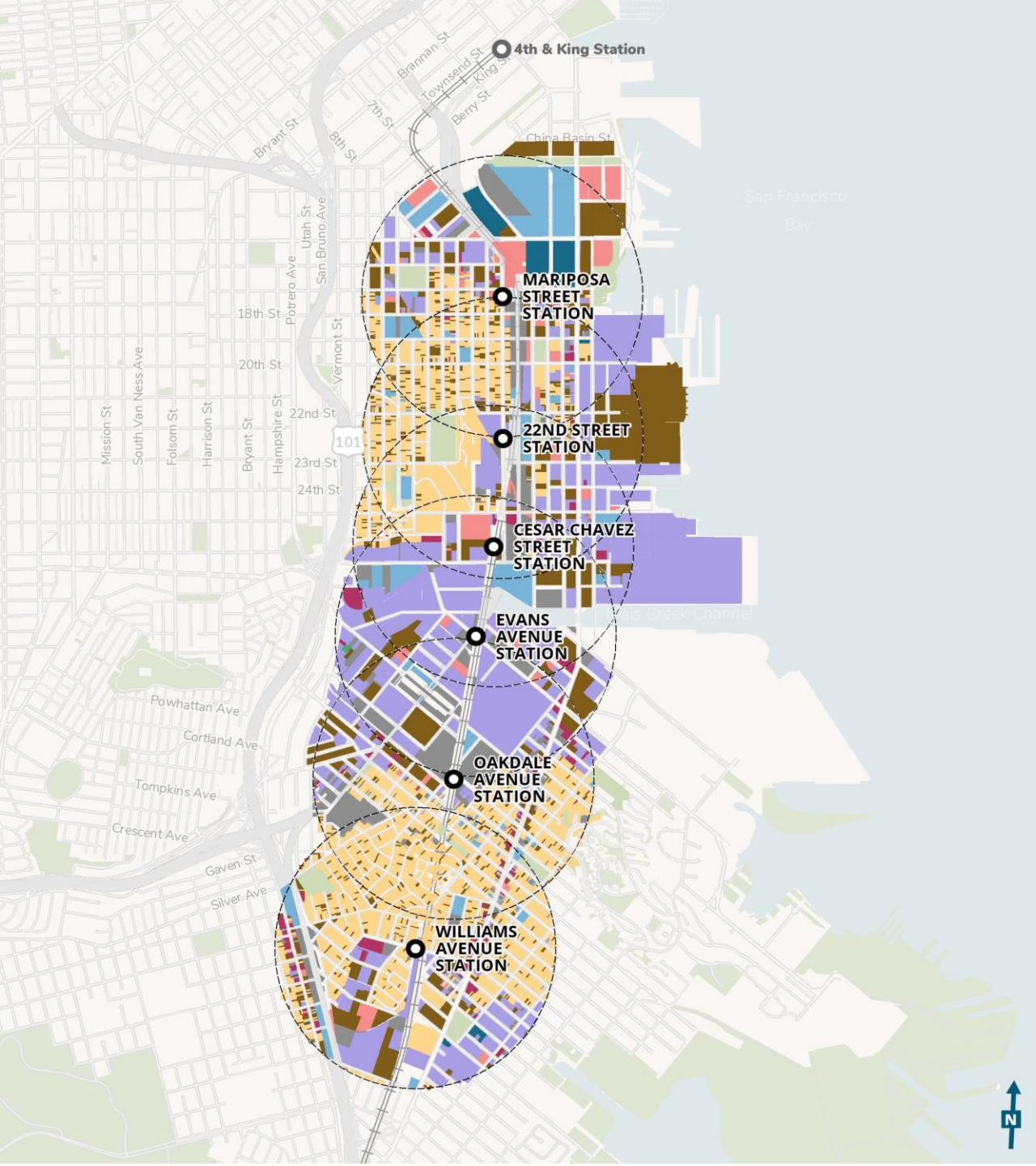
# Pennsylvania Avenue Tunnel (PAX)



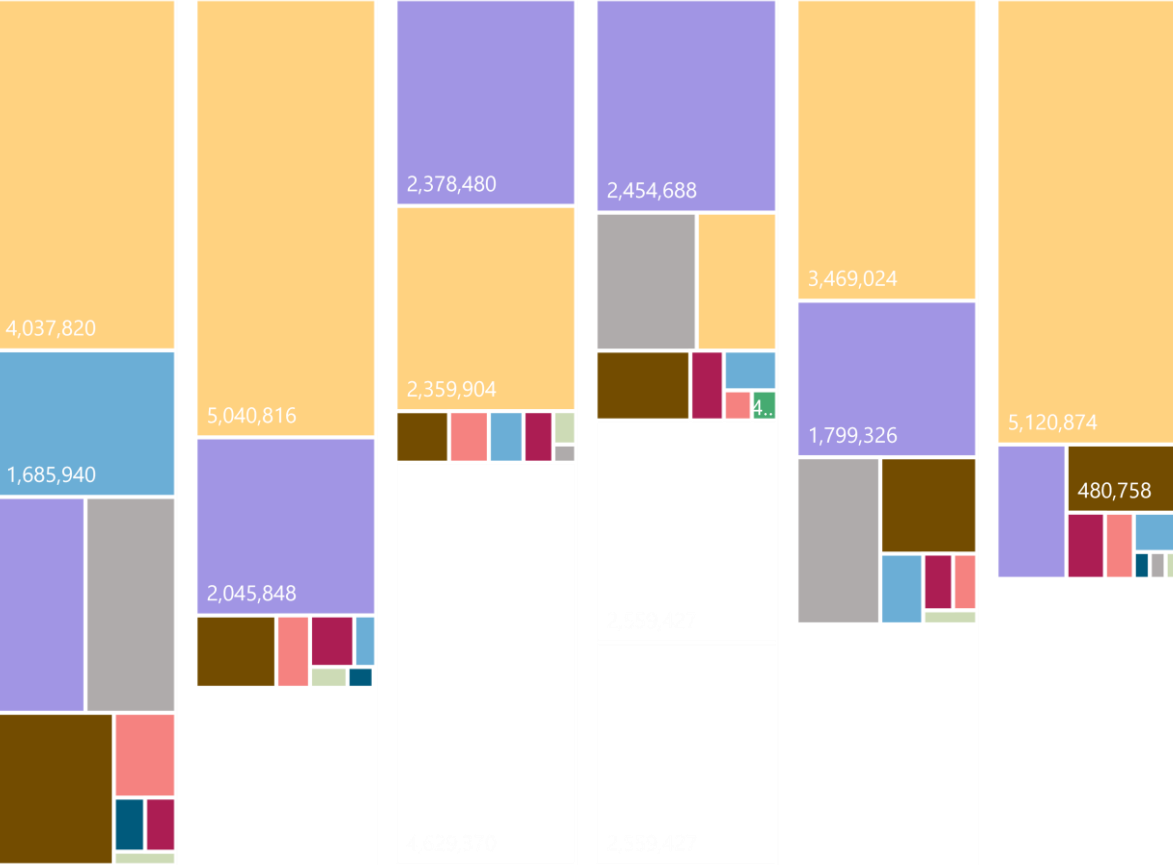
- Multiple alternatives for PAX being studied, with range of implications for 22<sup>nd</sup> Street Station
- Alternative Shown: Medium-Length Alignment



# Developed Land Use (sqft)



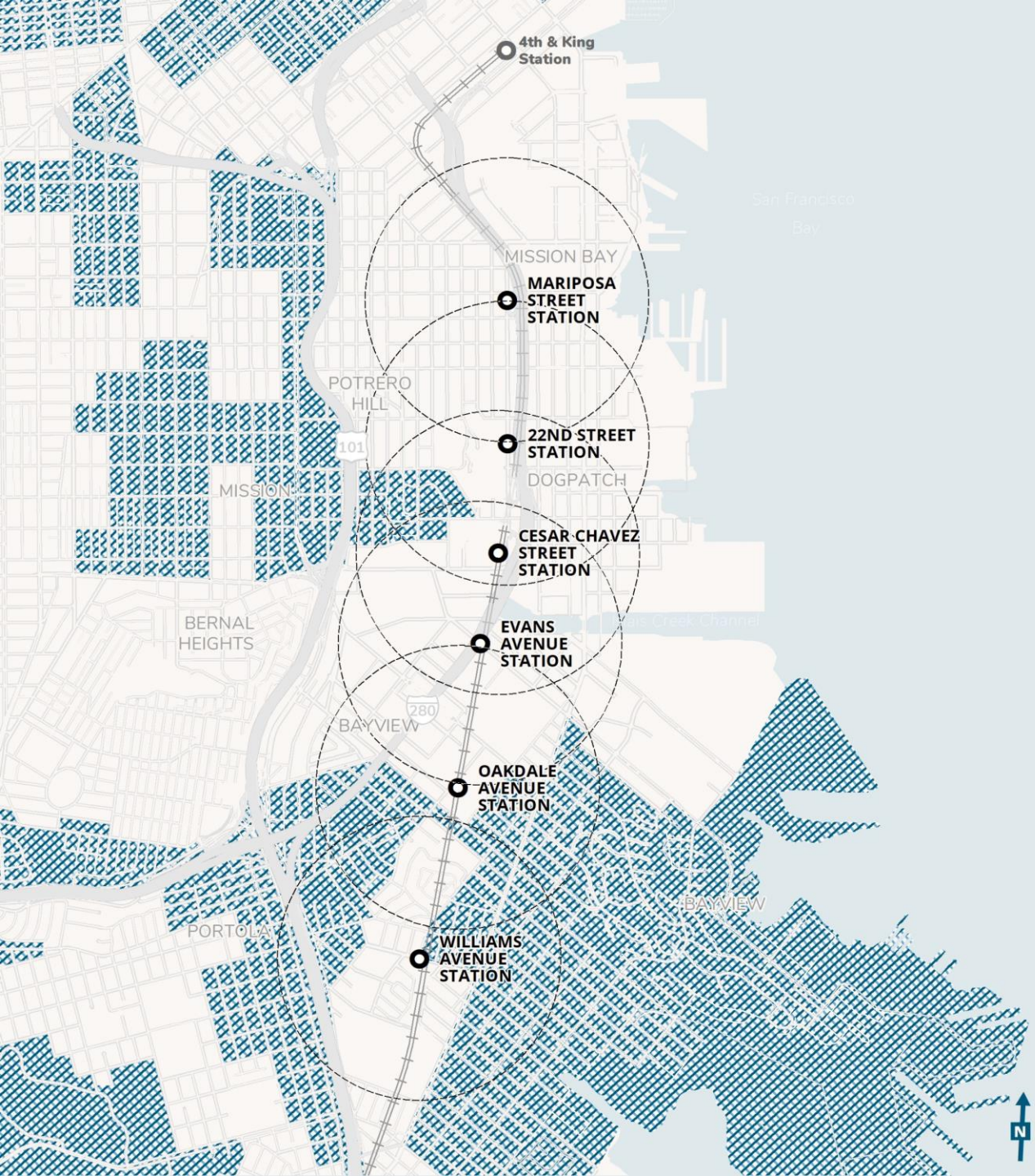
MARIPOSA STREET ZONE    22<sup>ND</sup> STREET ZONE    CESAR CHAVEZ ZONE    EVANS AVENUE ZONE    OAKDALE AVENUE ZONE    WILLIAMS AVENUE ZONE



## LEGEND

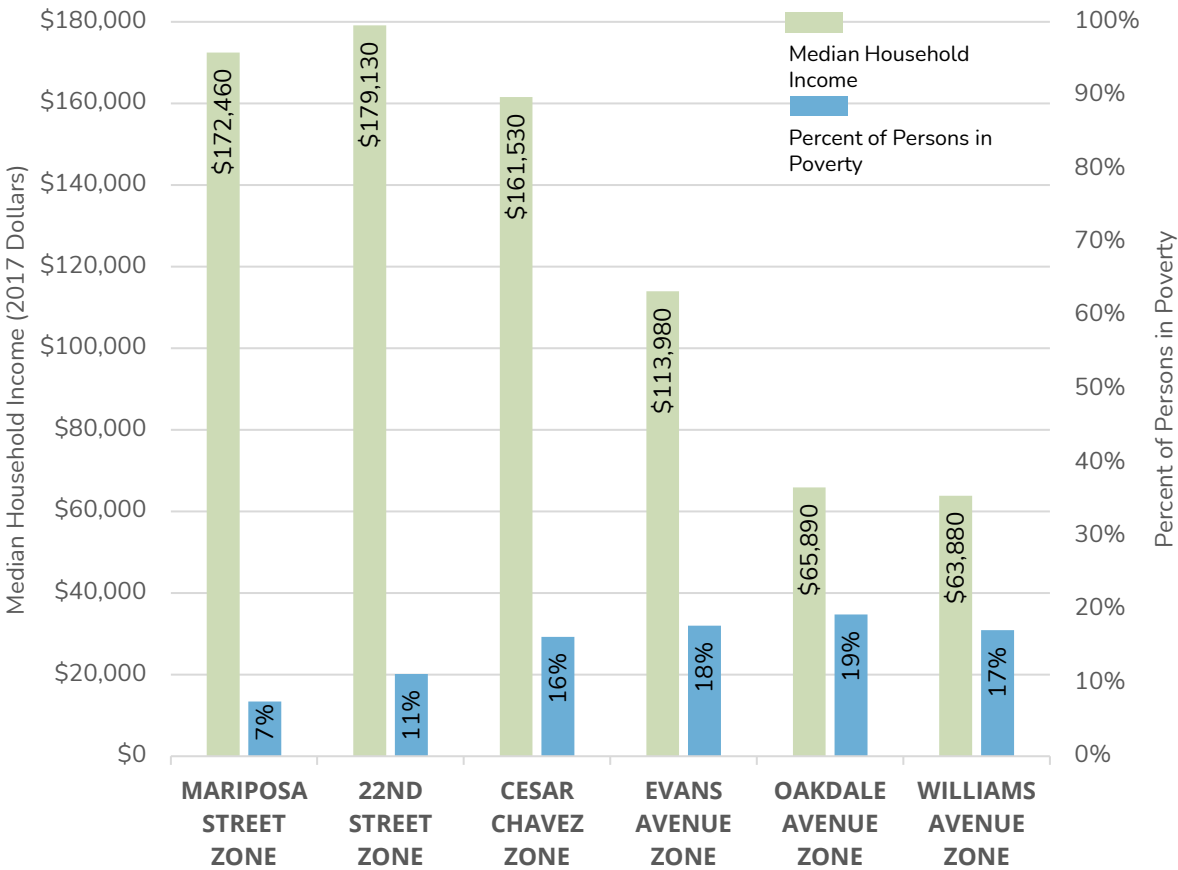
- Land Use Categories
- Residential
  - Mixed Uses
  - Retail, Entertainment
  - Hotels, Visitor Services
  - Medical
  - Cultural, Institutional, Educational
  - Industrial (Production, Distribution, Repair)
  - Office (Management, Information, Professional Services)
  - Open Space
  - Vacant





# Equity Priority Populations

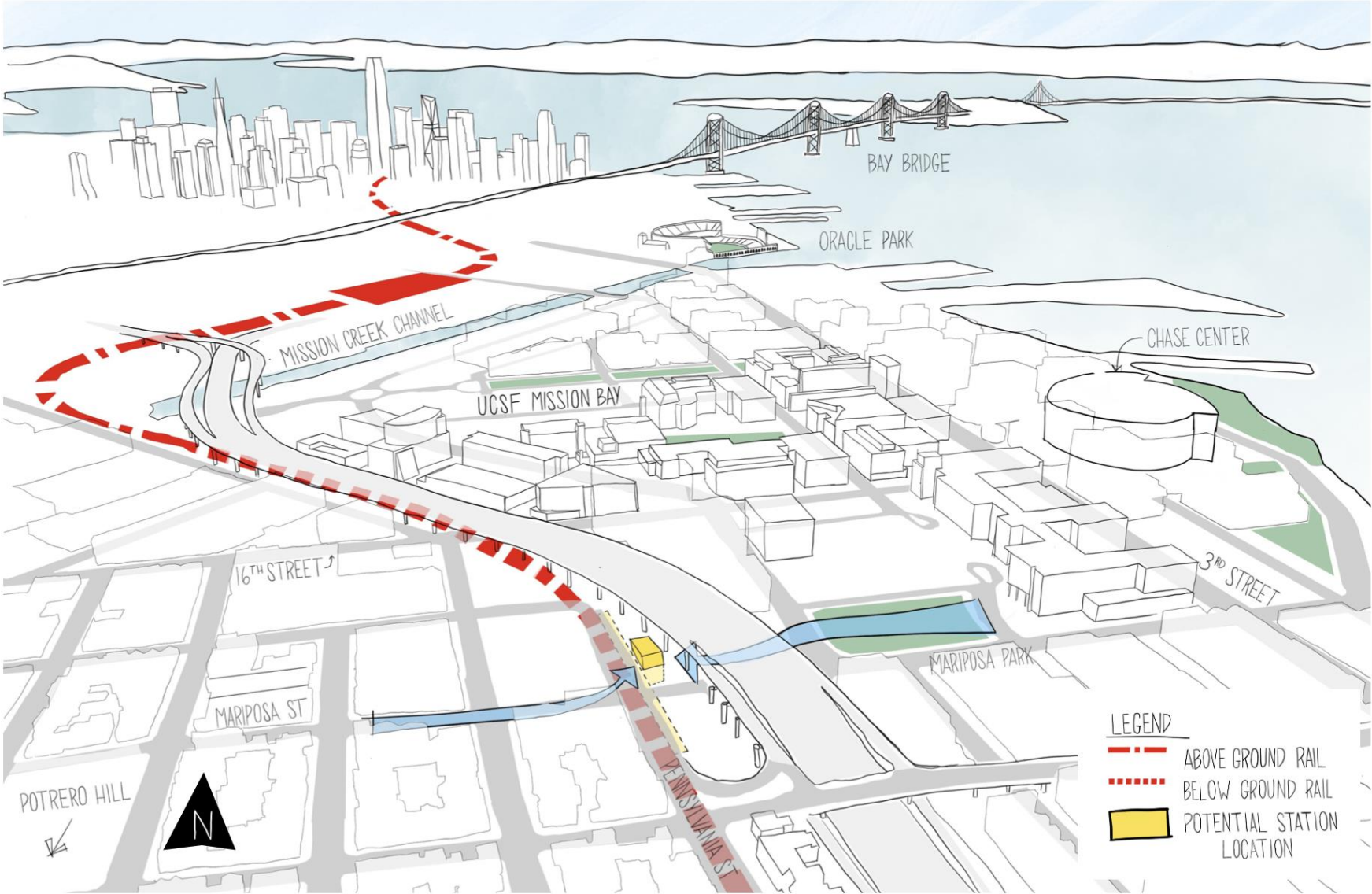
Half Mile from Station Zones



LEGEND

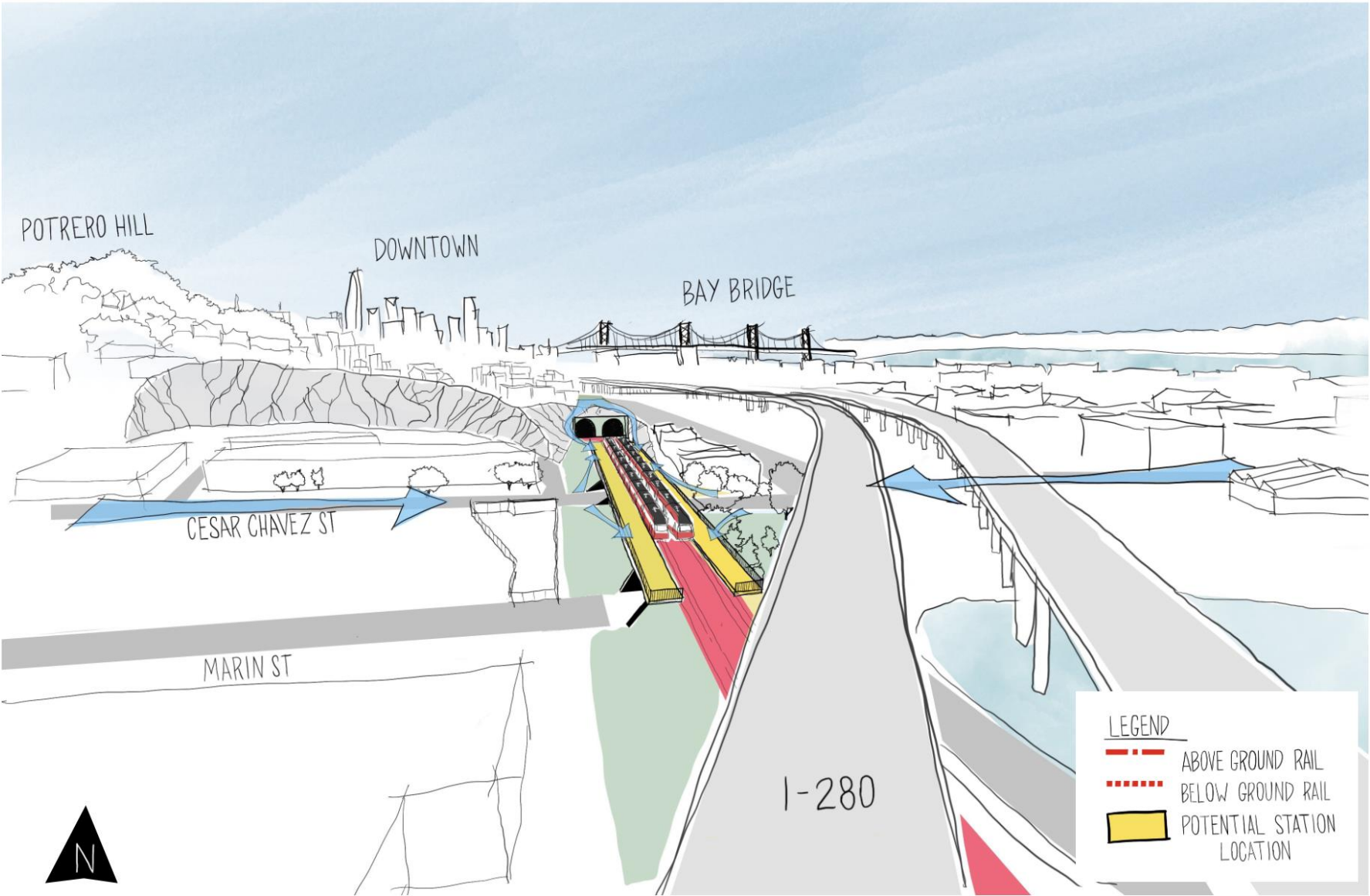
Equity Priority Populations

# Mariposa Station - Context



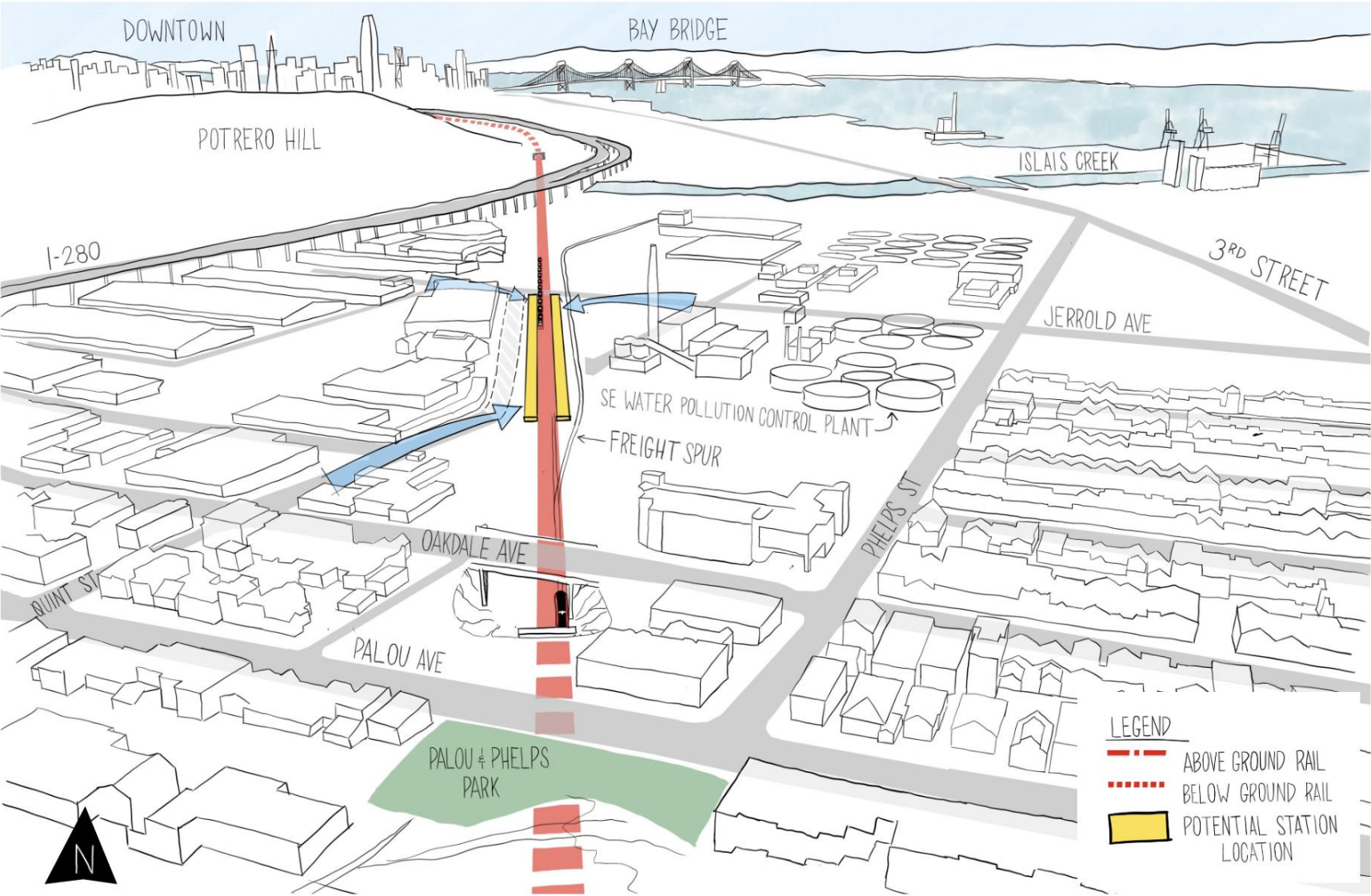


# Cesar Chavez - Context





# Oakdale - Context



## Planning New Southeast Caltrain Stations



We want to hear from you!

San Francisco, in partnership with Caltrain, is looking at options for building a tunnel under Pennsylvania Avenue, rebuilding the 22nd Street Station, and building a new station in the Bayview.

The City is conducting a series of community meetings for you to explore the station options under consideration, provide feedback, voice concerns, and ask questions directly to the project team.

It is highly encouraged that participants attend one event from each round to understand the full project scope. Cantonese and Spanish interpretation will be available. Slides will be available in Chinese and Spanish.

### Round 1: Project Basics

CHOOSE ONE  
Thursday October 7 at 6 PM  
Saturday October 9 at 12 PM  
Both dates will cover the same info

Learn about the study's goals and background with a comprehensive look at the areas under review - including the 22nd Street Station area and the Bayview District.

### Round 2: Conversations About Locations

CHOOSE ONE  
Thursday November 4 at 6 PM  
Saturday November 6 at 12 PM  
Both dates will cover the same info

Discuss the advantages and disadvantages of each site and engineering limitations. From connectivity to job access, we want to hear about your priorities for the new stations!

To learn more, visit [sfplanning.org/serss](http://sfplanning.org/serss) or email [CPC.SERSS@sfgov.org](mailto:CPC.SERSS@sfgov.org)



# Public Outreach

## Round 1 Public Workshops:

- Thursday, 10/7 at 6pm
- Saturday, 10/9 at 12pm

Outreach consisted of poster, door hangers, CBO engagement, and social media.

Website, email, and phone number launched; introduction video for Study website prepared.

Interpretation in Cantonese and Spanish was offered and utilized during the both virtual workshops.

Three presenters, one from CPC, Caltrain, and SFCTA.

Workshop recordings made and posted, including in translation.





# Key Dates

## October

- 10/7 – ConnectSF at Planning Commission
- 10/20 – Caltrain CAC
- 10/21 – Planning Commission
- 10/26 – SFCTA Board
- 10/27 – SFCTA CAC

## November – Virtual Public Workshops Round 2

- Thursday 11/4 – 6:00 p.m.
- Saturday 11/6 – 12:00 noon

*More information at [www.sfplanning.org/SERSS](http://www.sfplanning.org/SERSS)*



# Questions or comments?

[www.sfplanning.org/SERSS](http://www.sfplanning.org/SERSS)

[CPC.SERSS@sfgov.org](mailto:CPC.SERSS@sfgov.org)

